

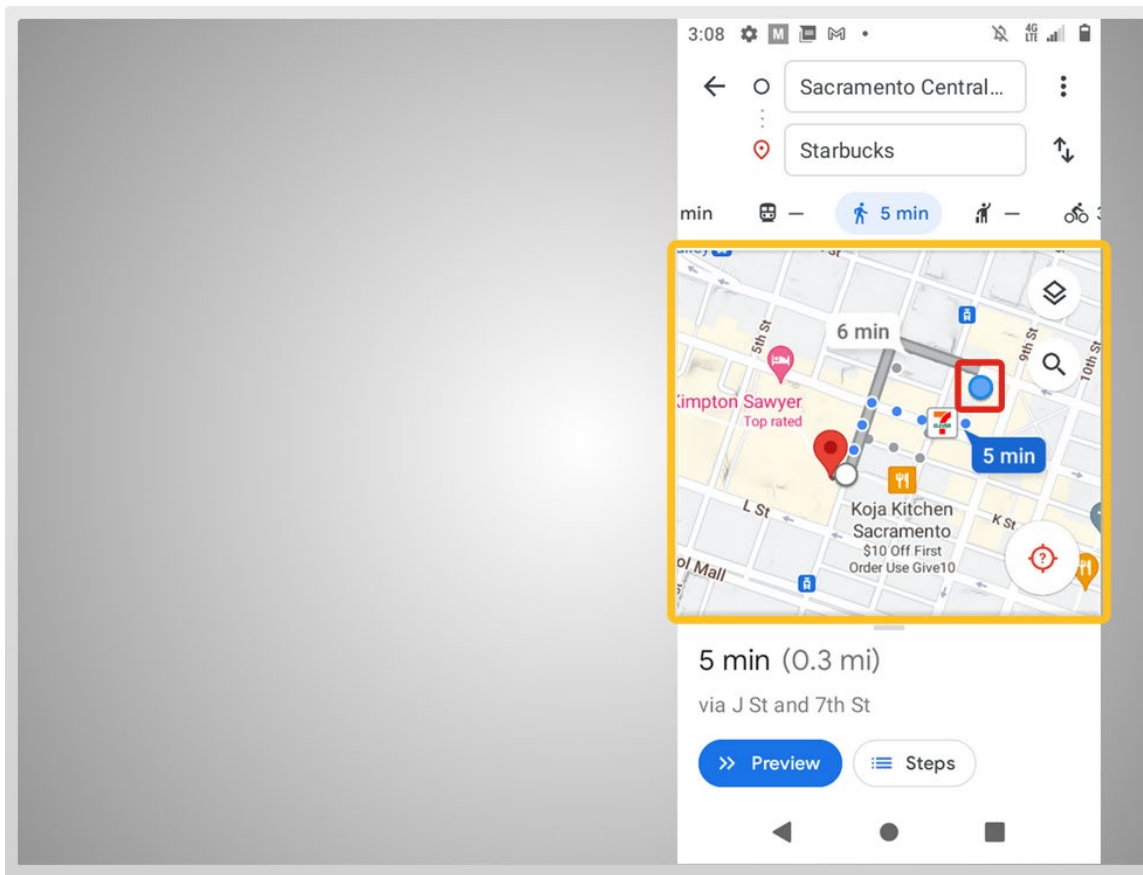
Google Maps (Android)

2.1 Search And Get Directions



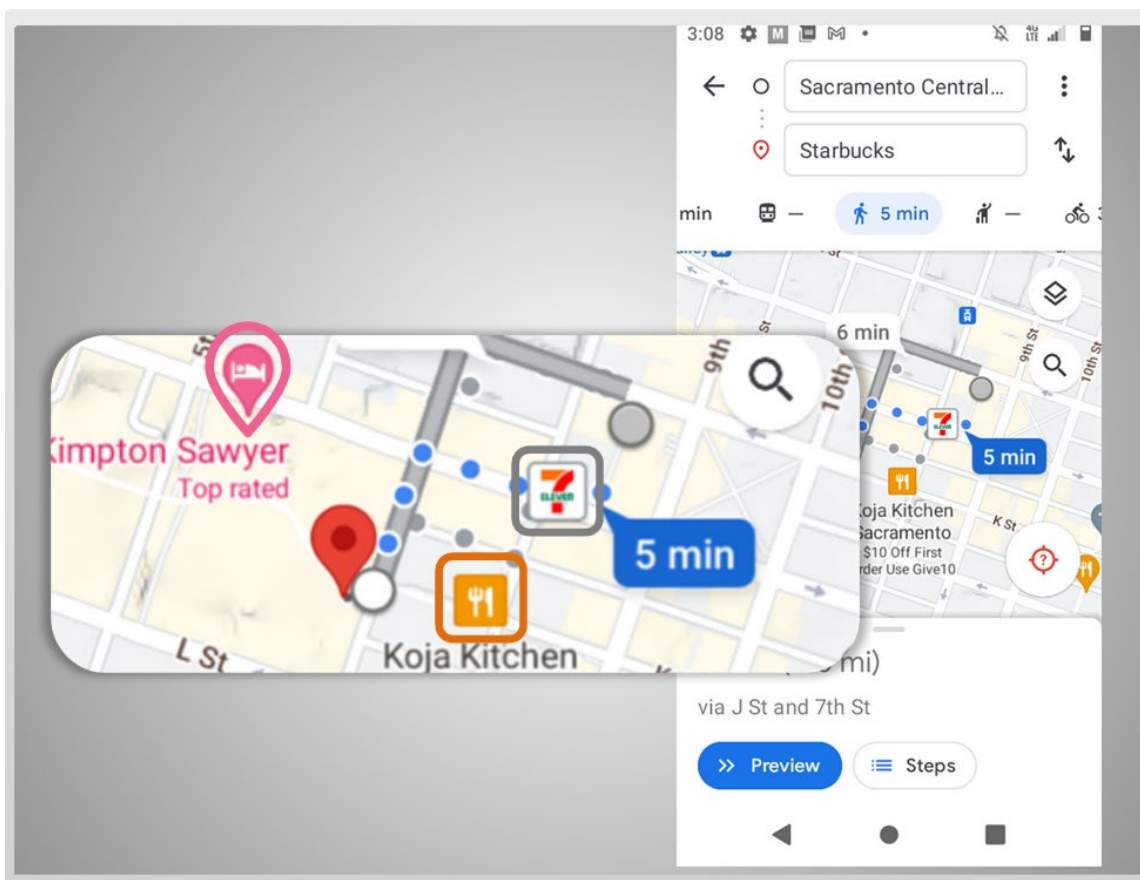
Elena is at the Sacramento Central Library. She wants to go meet her son at a nearby Starbucks Coffee shop. But she's unfamiliar with this part of the city. She is s going to use Google Maps on her Android phone for the first time.

2.2 Open Google Maps To View Your Current Location



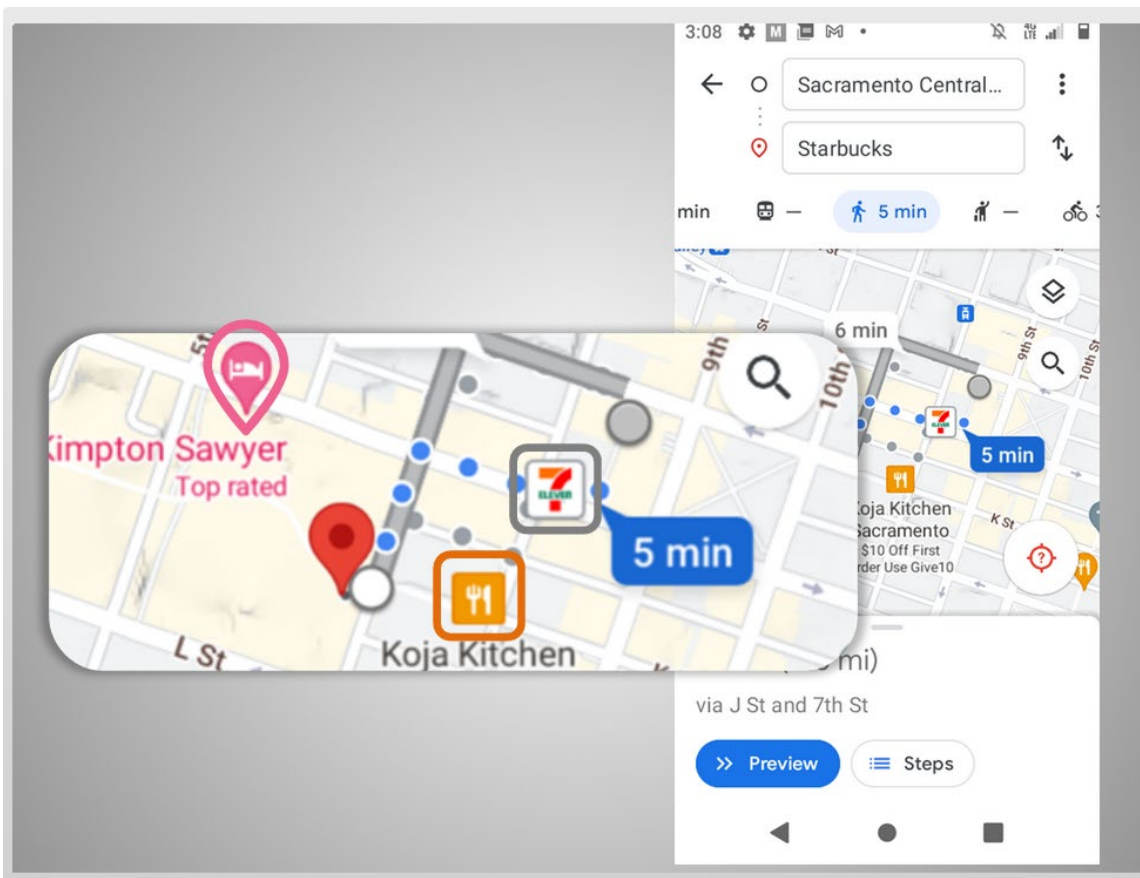
After touching the Google Maps icon, the application opens. The map automatically detects Elena's location and brought up a map of the area she is in.

2.3 Pins



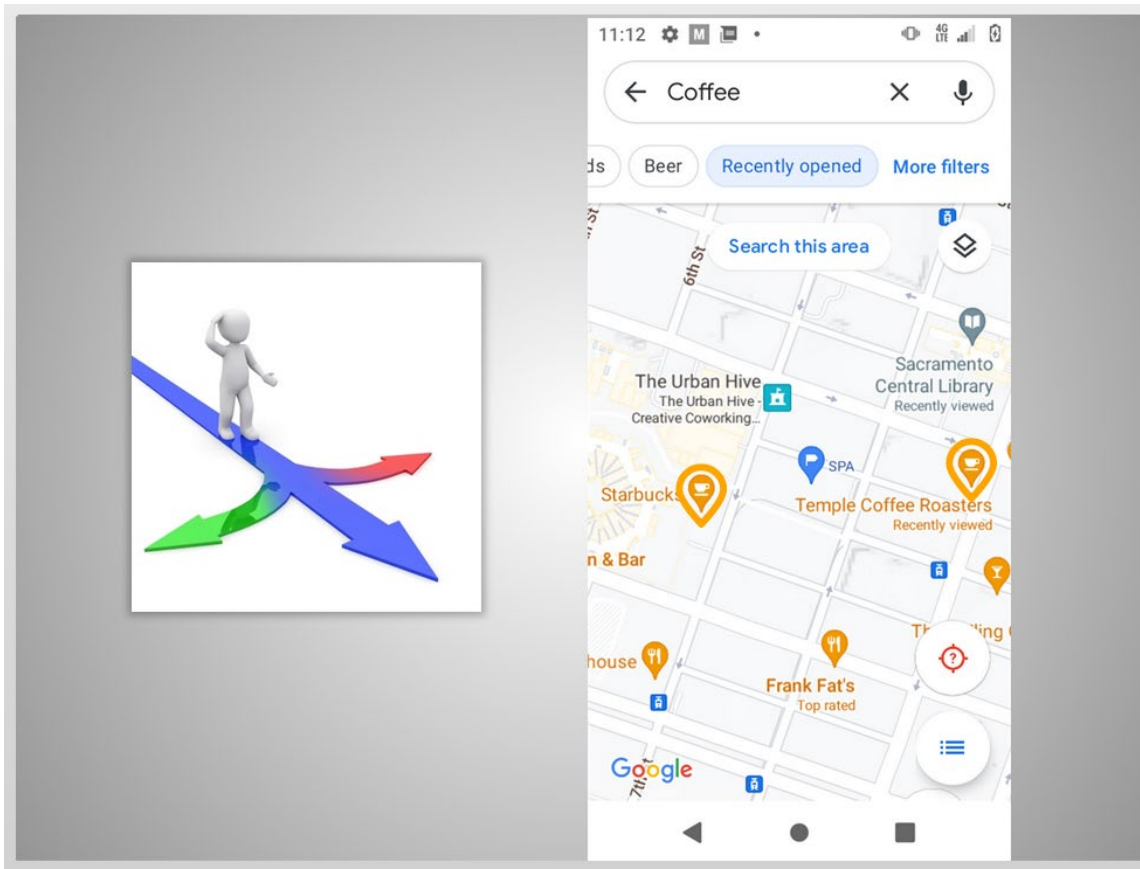
On the map Elena can see a few pins. Pins are like thumbtacks on a paper map.

2.4 Types Of Pins



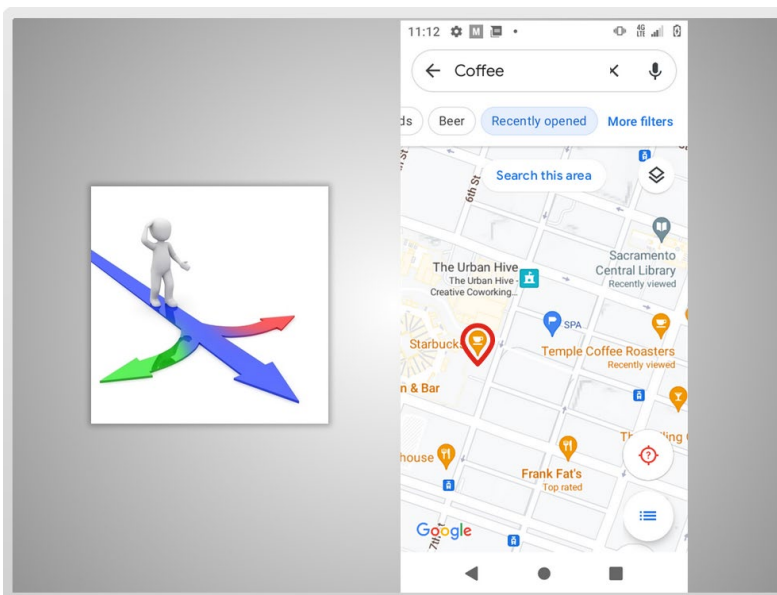
The pins show the locations of different kinds of businesses, restaurants, and attractions. There are different color pins depending on the type of business it is.

2,5 Using The Search Bar

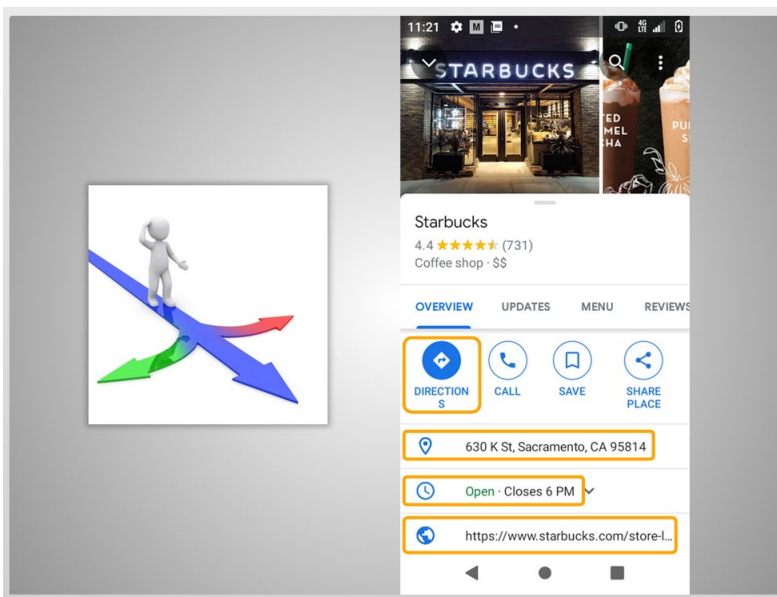


Elena uses the search bar to look up coffee shops nearby.

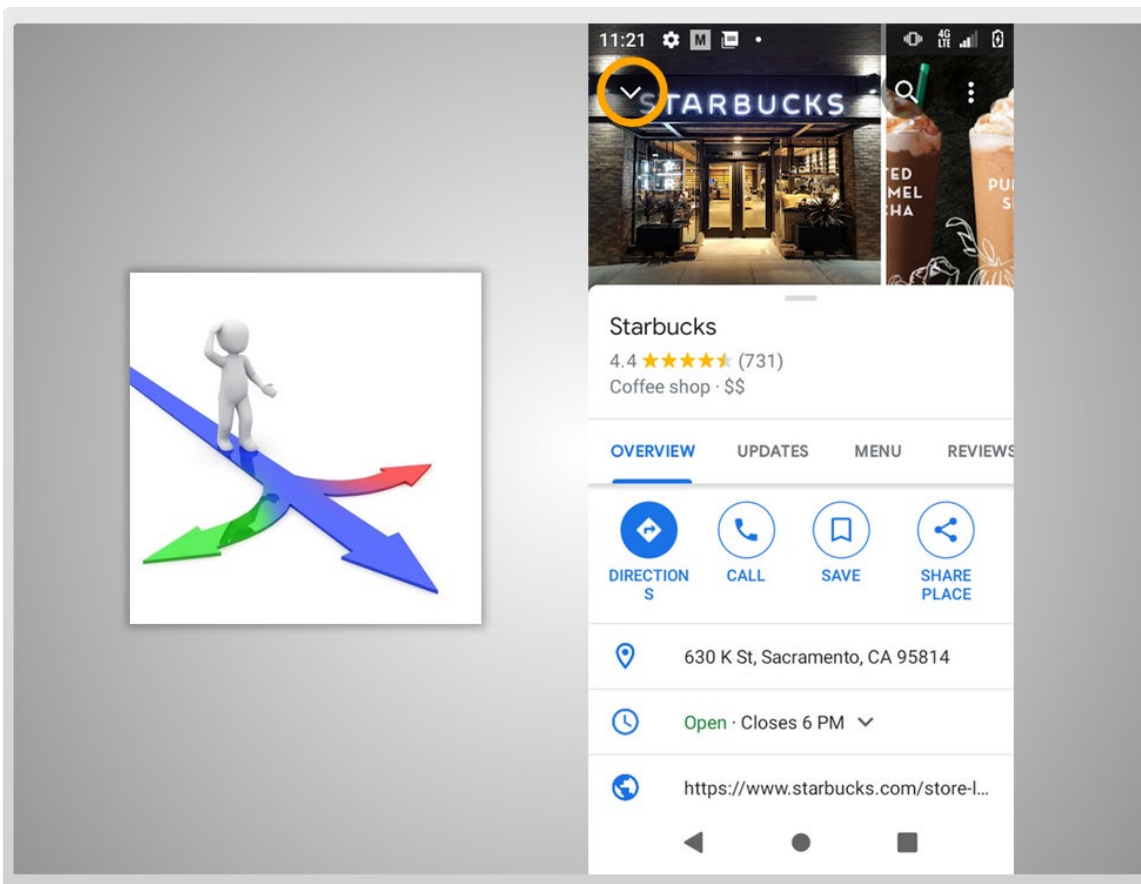
2.6 View Nearby Results



Elena taps on the pin with this Starbucks logo. and this way she can see the address, hours of business, a link to the website, and a button to get directions.

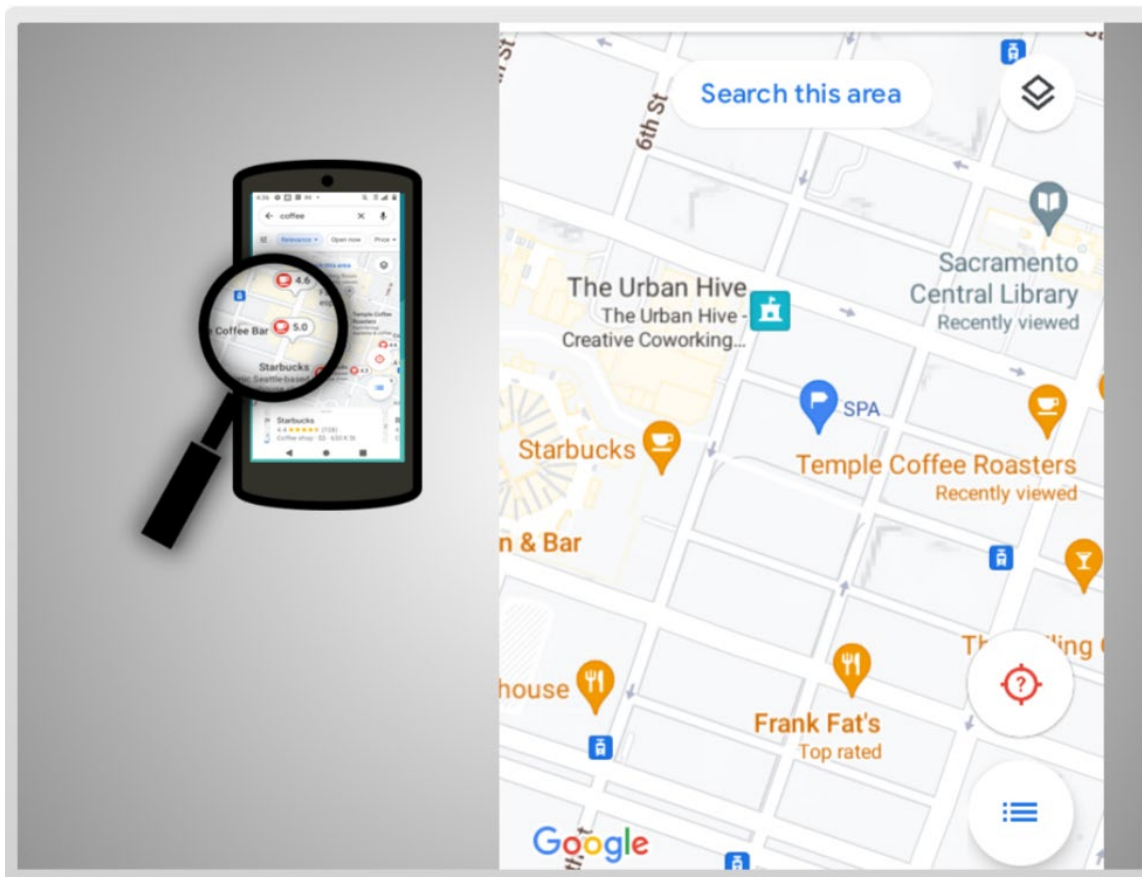


2.7 Go Back To The Map



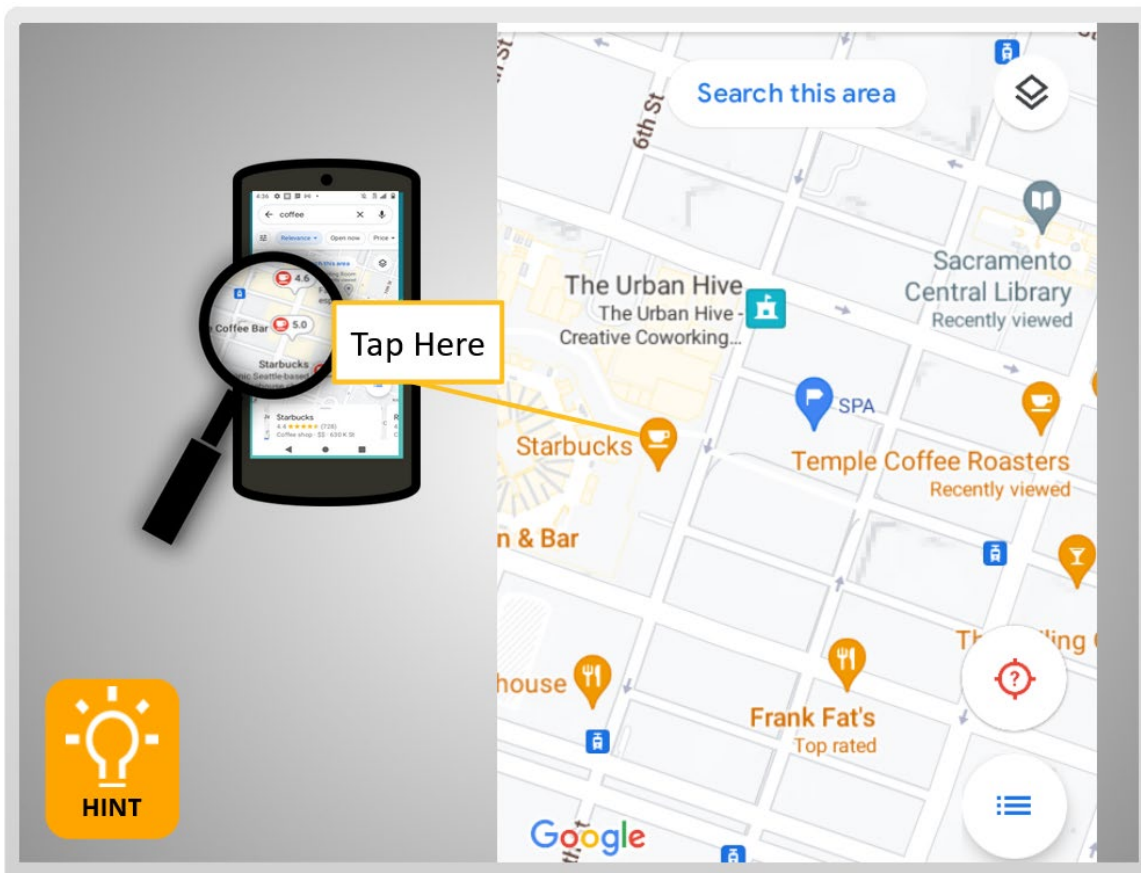
To determine if this Starbucks coffee shop is closest to her Elena needs to look at the map again. She will tap the “down” [arrow] button to show the map area.

2.8 Zoom In And Out



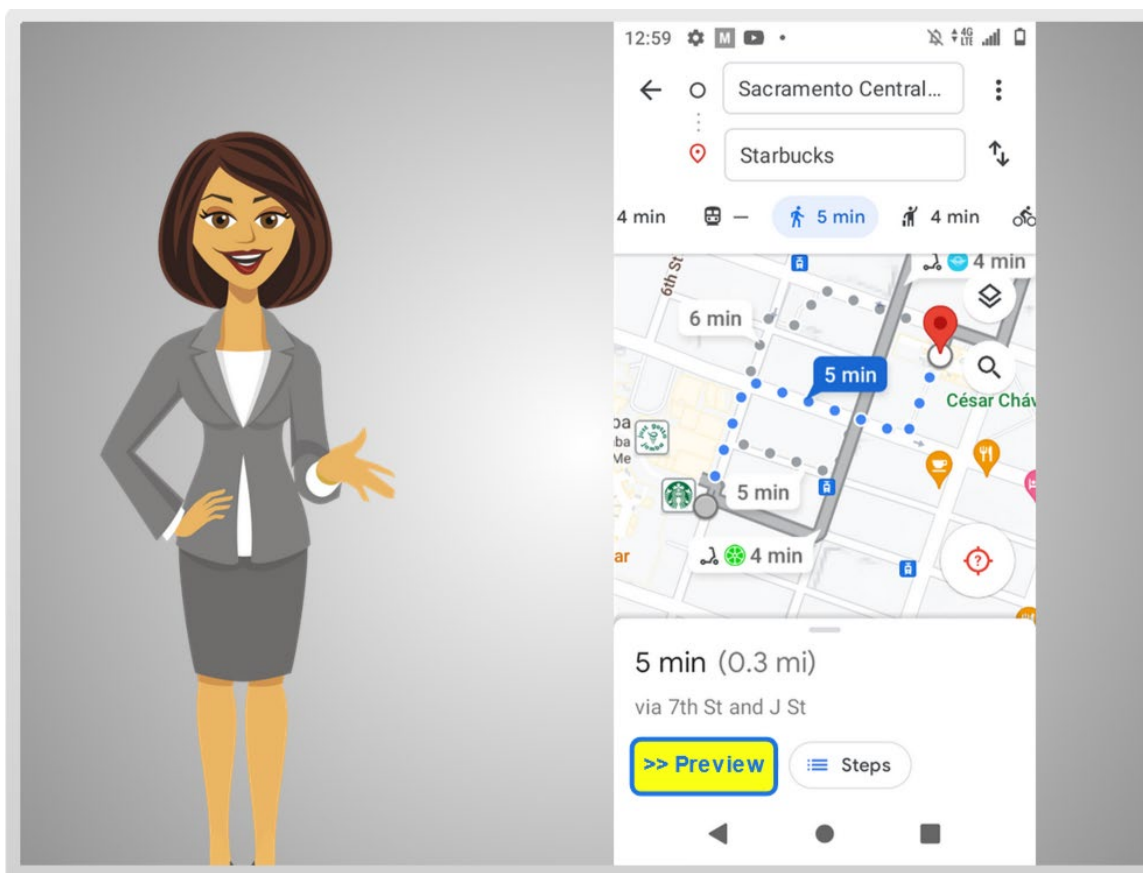
In order to zoom in and out on a mobile map you will pinch or stretch your fingers. The map will react by showing different details depending on how close or far you zoom on the map.

2.9 Tap The Pin To Preview Directions



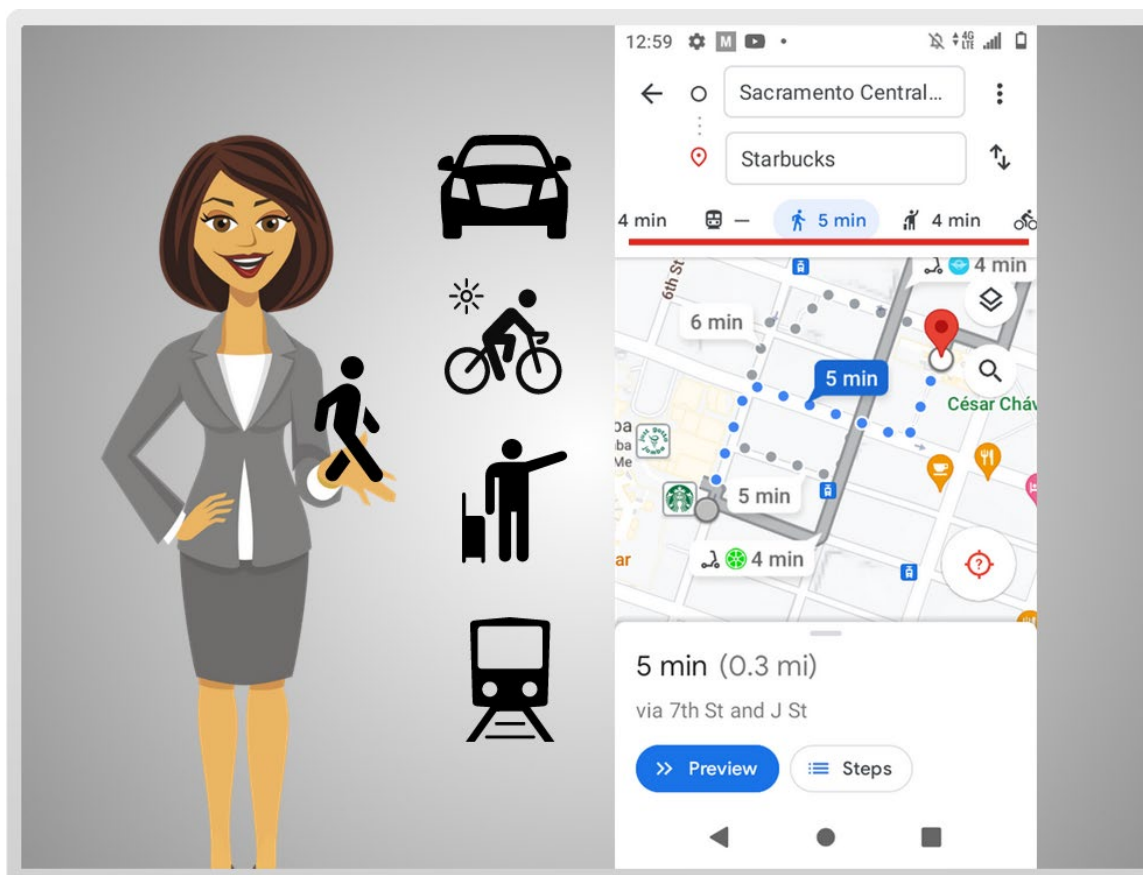
Now that Elena zoomed in, she can see a Starbucks coffee shop that's closest to her. To get to this location from her location at the Sacramento Library, Elena will need to tap on the Starbucks pin. Will you help Elena by tapping on the pin?

2.10 Preview The Directions



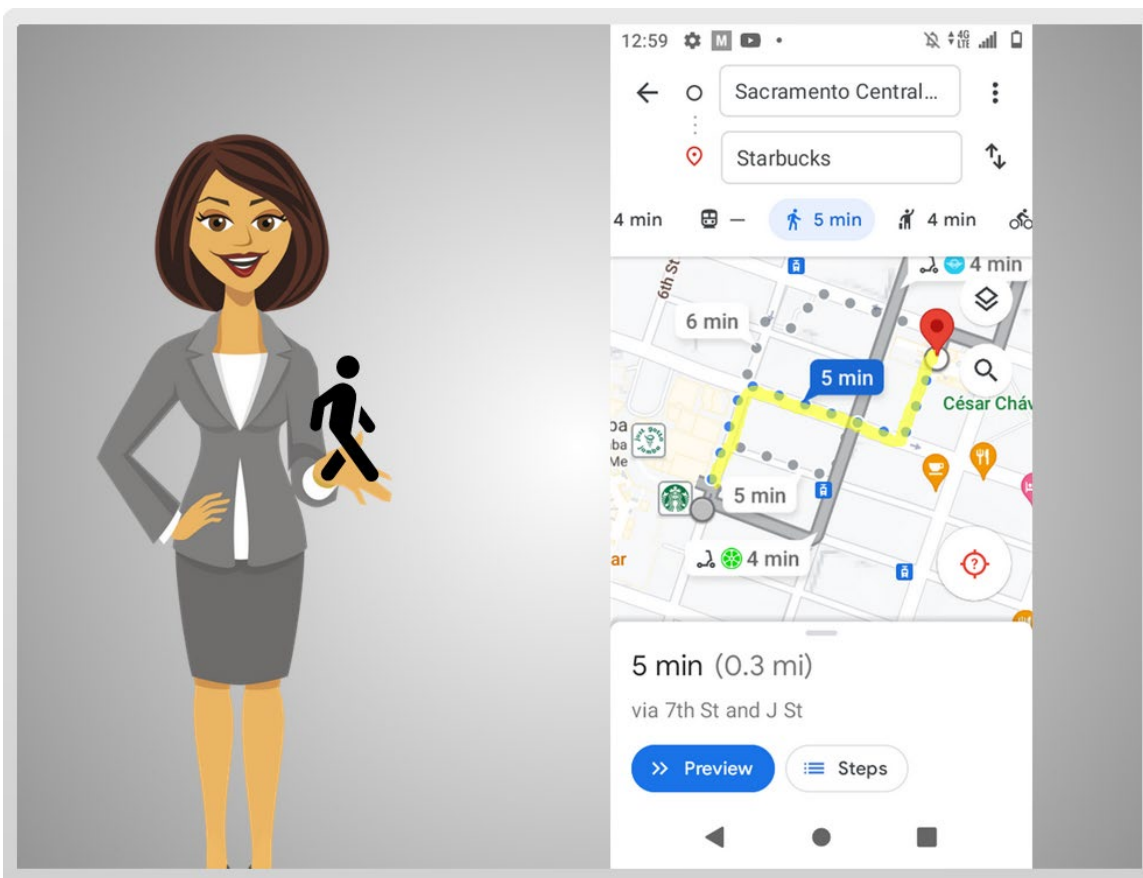
Great work! Now, let's tap the "Preview" button so Elena can see the directions.

12.11 Modes Of Transportation



The map will automatically come up with walking directions. You can see other routes with a car, bike, professional car service, or public transportation. Since the Starbucks is so close, Elena is going to walk.

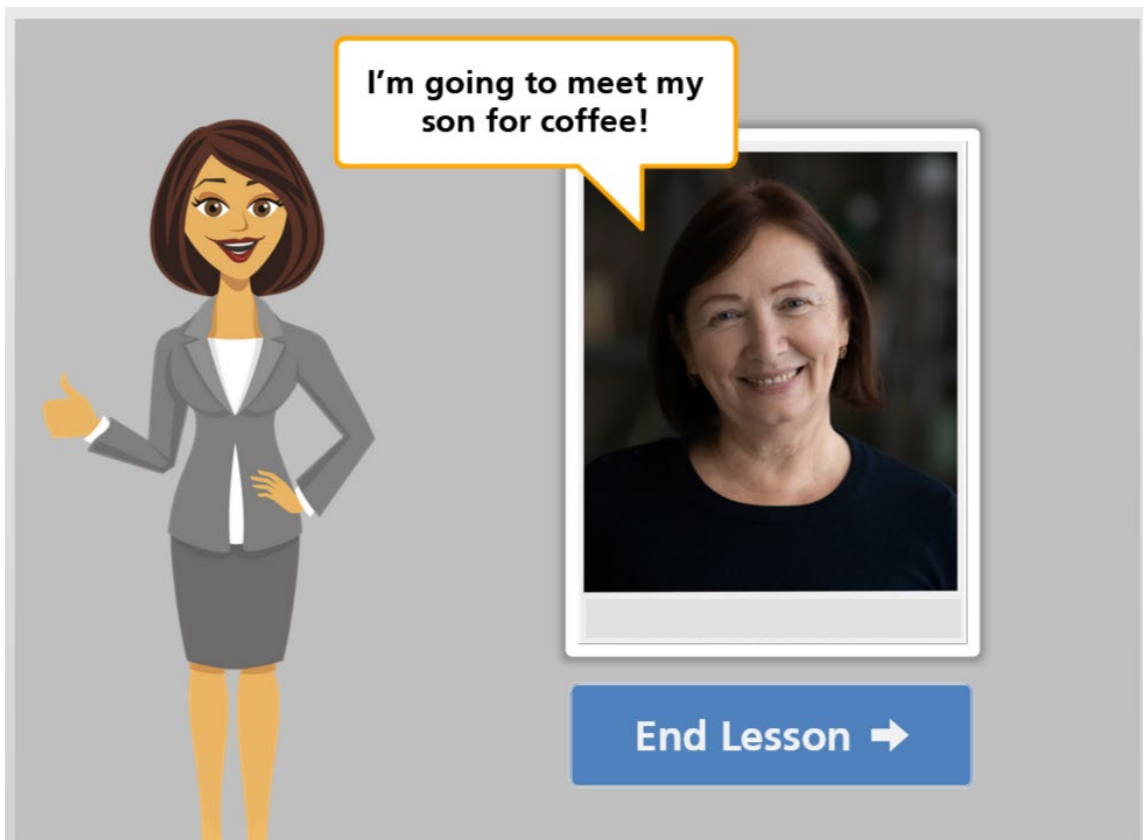
2.12 Pick A Route



On the map, she can see three different routes to the coffee shop and she can see how long each route will take.

Google Maps will put the fastest route first.

2.13 Let's Go!



Fantastic! We helped Elena figure out how to get from the Sacramento Central Library to the nearby Starbucks to meet her son.